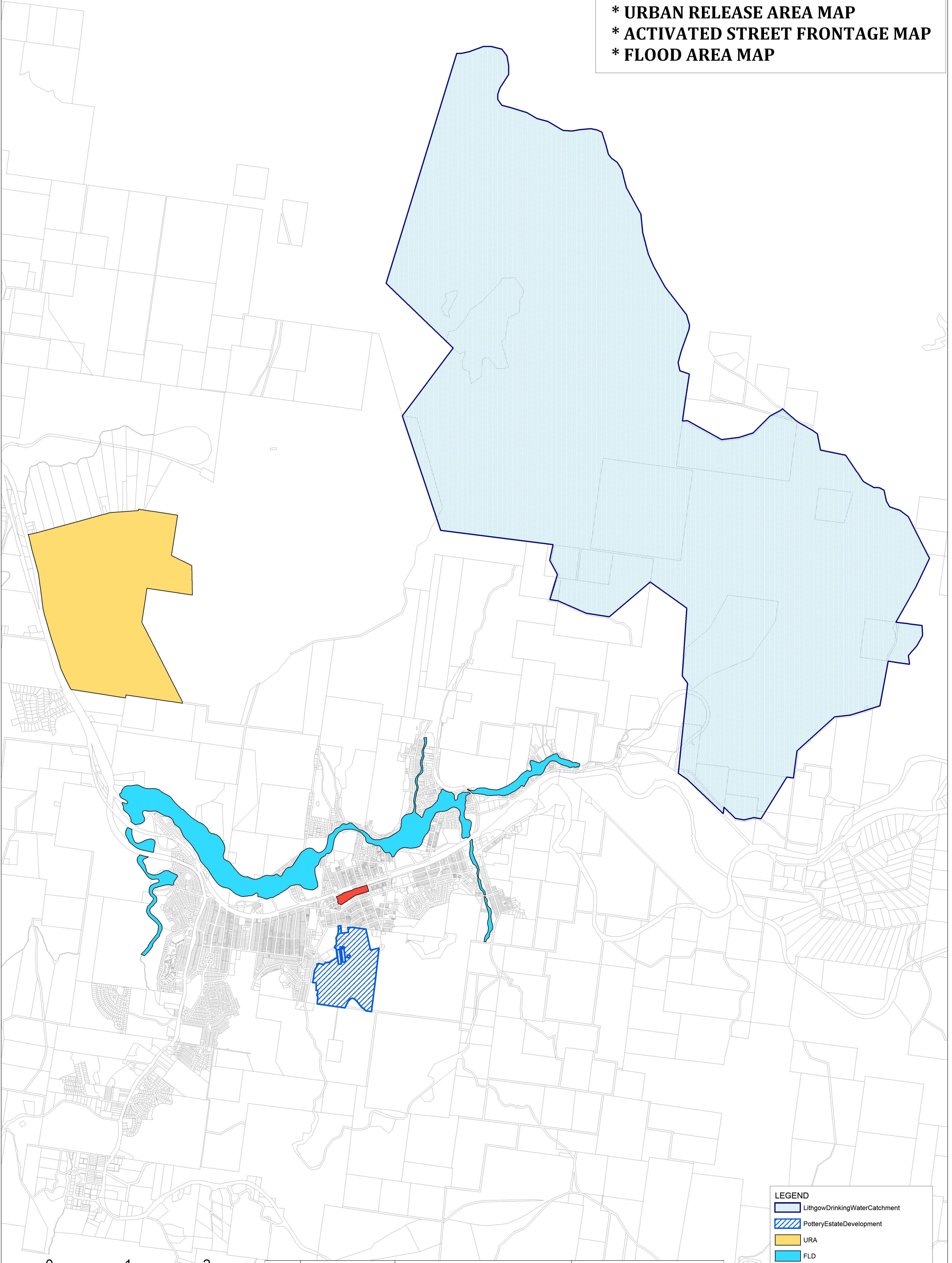






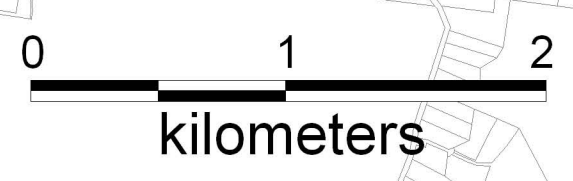


- * LITHGOW DRINKING WATER CATCHMENT MAP
- * URBAN RELEASE AREA MAP
- * ACTIVATED STREET FRONTAGE MAP
- * FLOOD AREA MAP



LEGEND

-  LithgowDrinkingWaterCatchment
-  PotteryEstateDevelopment
-  URA
-  FLD
-  ASF
-  cadastre



DISCLAIMER
 Lithgow City Council expressly disclaims all liability for errors or omissions of any kind whatsoever, or any loss, damage or other consequences which may arise from any person relying on information contained in this publication.



Version:	
Project:	
Location:	
Drawn:	Checked:
Date:	